



ADVANCE RESEARCH LAB
FOOD TECHNOLOGY



GPS Map Camera



Kanpur, Uttar Pradesh, India
HBTU, F8V4+3XW, HBIT East Campus, Nawabganj,
Kanpur, Uttar Pradesh 208002, India
Lat 26.493247°
Long 80.306906°
18/07/22 04:40 PM



RAPID VISCO ANALYZER

...URE ANALYZER

GPS Map Camera




**Chandra
Shekhar Azad
University Of**

Kanpur, Uttar Pradesh, India
 HBTU, F8V4+3XW, HBIT East Campus, Nawabganj,
 Kanpur, Uttar Pradesh 208002, India
 Lat 26.493249°
 Long 80.306864°
 18/07/22 04:54 PM




Chandra
Shekhar Azad
Google
City Of

Kanpur, Uttar Pradesh, India
HBTU, F8V4+3XW, HBIT East Campus, Nawabganj, Kanpur, Uttar
Pradesh 208002, India
Lat 26.493252°
Long 80.306868°
18/07/22 04:52 PM

 GPS Map Camera



 GPS Map Camera



Kanpur, Uttar Pradesh, India

HBTU, F8V4+3XW, HBIT East Campus, Nawabganj,


Kanpur, Uttar Pradesh 208002, India

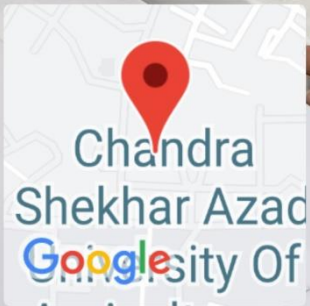
Lat 26.493243°

Long 80.306897°

18/07/22 04:45 PM



 GPS Map Camera



Kanpur, Uttar Pradesh, India


HBTU, F8V4+3XW, HBIT East Campus, Nawabganj, Kanpur, Uttar Pradesh 208002, India

Lat 26.493244°

Long 80.306874°

18/07/22 04:51 PM



 GPS Map Camera



Kanpur, Uttar Pradesh, India


HBTU, F8V4+3XW, HBIT East Campus, Nawabganj, Kanpur, Uttar Pradesh 208002, India

Lat 26.493243°

Long 80.306877°

18/07/22 04:48 PM

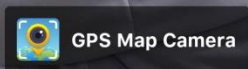


 GPS Map Camera



Kanpur, Uttar Pradesh, India
HBTU, F8V4+3XW, HBIT East Campus, Nawabganj,
Kanpur, Uttar Pradesh 208002, India
Lat 26.493241°
Long 80.306862°
18/07/22 04:59 PM

PROBE SONICATOR



Kanpur, Uttar Pradesh, India
HBTU, F8V4+3XW, HBIT East Campus, Nawabganj,
Kanpur, Uttar Pradesh 208002, India
Lat 26.493243°
Long 80.306864°
18/07/22 04:57 PM

