
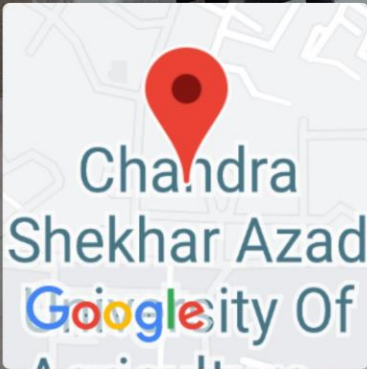


P.G. Research  
Laboratory  
(Food Technology)



 GPS Map Camera



**Kanpur, Uttar Pradesh, India**  
HBTU, F8V4+3XW, HBIT East Campus, Nawabganj,  
Kanpur, Uttar Pradesh 208002, India  
Lat 26.493161°  
Long 80.306989°  
18/07/22 05:16 PM



**Kanpur, Uttar Pradesh, India**

F8V4+5JJ BE/FT Lawn, Kanpur, HBIT East Campus, Nawabganj, Kanpur,  
Uttar Pradesh 208002, India

Lat 26.493132°


Long 80.306544°

18/07/22 05:17 PM






 GPS Map Camera




Chandra  
Shekhar Aza  
Googlery City  
Agriculture

**Kanpur, Uttar Pradesh, India**  
F8V4+5JJ BE/FT Lawn, Kanpur, HBIT East Campus, Nawabganj, Kanpur,  
Uttar Pradesh 208002, India  
Lat 26.493119°  
Long 80.30642°  
18/07/22 05:26 PM



 GPS Map Camera



## Kanpur, Uttar Pradesh, India

F8V4+5JJ BE/FT Lawn, Kanpur, HBIT East Campus,

Nawabganj, Kanpur, Uttar Pradesh 208002, India

Lat 26.493128°


Long 80.306448°

18/07/22 05:23 PM





 GPS Map Camera



**Kanpur, Uttar Pradesh, India**


F8V4+5JJ BE/FT Lawn, Kanpur, HBIT East Campus,  
Nawabganj, Kanpur, Uttar Pradesh 208002, India

Lat 26.493153°

Long 80.306474°

18/07/22 05:22 PM



 GPS Map Camera





Chandra  
Shekhar Aza  
Googlerysity O  
Am...

**Kanpur, Uttar Pradesh, India**  
F8V4+5JJ BE/FT Lawn, Kanpur, HBIT East Campus,  
Nawabganj, Kanpur, Uttar Pradesh 208002, India  
Lat 26.493157°  
Long 80.306482°  
18/07/22 05:20 PM





 GPS Map Camera

  
Chandra  
Shekhar Aza  
Googlerysity O  
Agriculture

**Kanpur, Uttar Pradesh, India**

F8V4+5JJ BE/FT Lawn, Kanpur, HBIT East Campus,

Nawabganj, Kanpur, Uttar Pradesh 208002, India

Lat 26.493133°

Long 80.306516°

18/07/22 05:18 PM